

Welcome to the *Hawley* *Historic District*

Schools: Several public and private schools serve neighborhood children.

Cedars Northwood Early Head Start Center, 2265 Y St.

Elliott Elementary School, 225 South 25th St.

Clinton Elementary School, 1520 North 29th St.

Hartley Elementary School, 730 North 33rd St.

Culler Middle School, 5201 Vine St.

Lincoln High School, 2229 J St.

Sacred Heart Catholic School, 540 North 31st St.

St. Mary's Catholic School, 15th & K Streets

Pius X Central High School, 6000 A St.

Recreational Opportunities: Trago Park lies on the western border of the neighborhood, adjacent to the Malone Community Center and the University of Nebraska's Beadle Research Center. Residents, University staff and students use the park to walk, picnic, and play. A bike path curves through the area and McWilliams Park is tucked away at 25th & T Streets. Neighborhood residents enjoy their close proximity to University of Nebraska sports and cultural facilities, and the additional arts and entertainment offerings of downtown Lincoln.

Businesses: Business districts border Hawley on 27 th Street, making it convenient for busy residents to run errands before and after work. The area offers widely diverse culinary choices, including authentic Thai, Middle Eastern, Vietnamese, and Chinese cuisine. Road & Track Motors, well known among Porsche aficionados; McVicker Trim & Top, an upholstery service; and the Q Street Antique mall are all located in historic buildings in the neighborhood.

Transportation: The bike path and S Street make easy pedestrian ways for residents in wheelchairs. The University shuttle has a route through the neighborhood for students, faculty, and staff. Three *StarTran* bus lines connect to downtown and other parts of the city. Call (402) 476-1234.

Churches: These two churches are located in the historic district, and many others are within easy walking distance.

Grace United Methodist, 2640 R St.

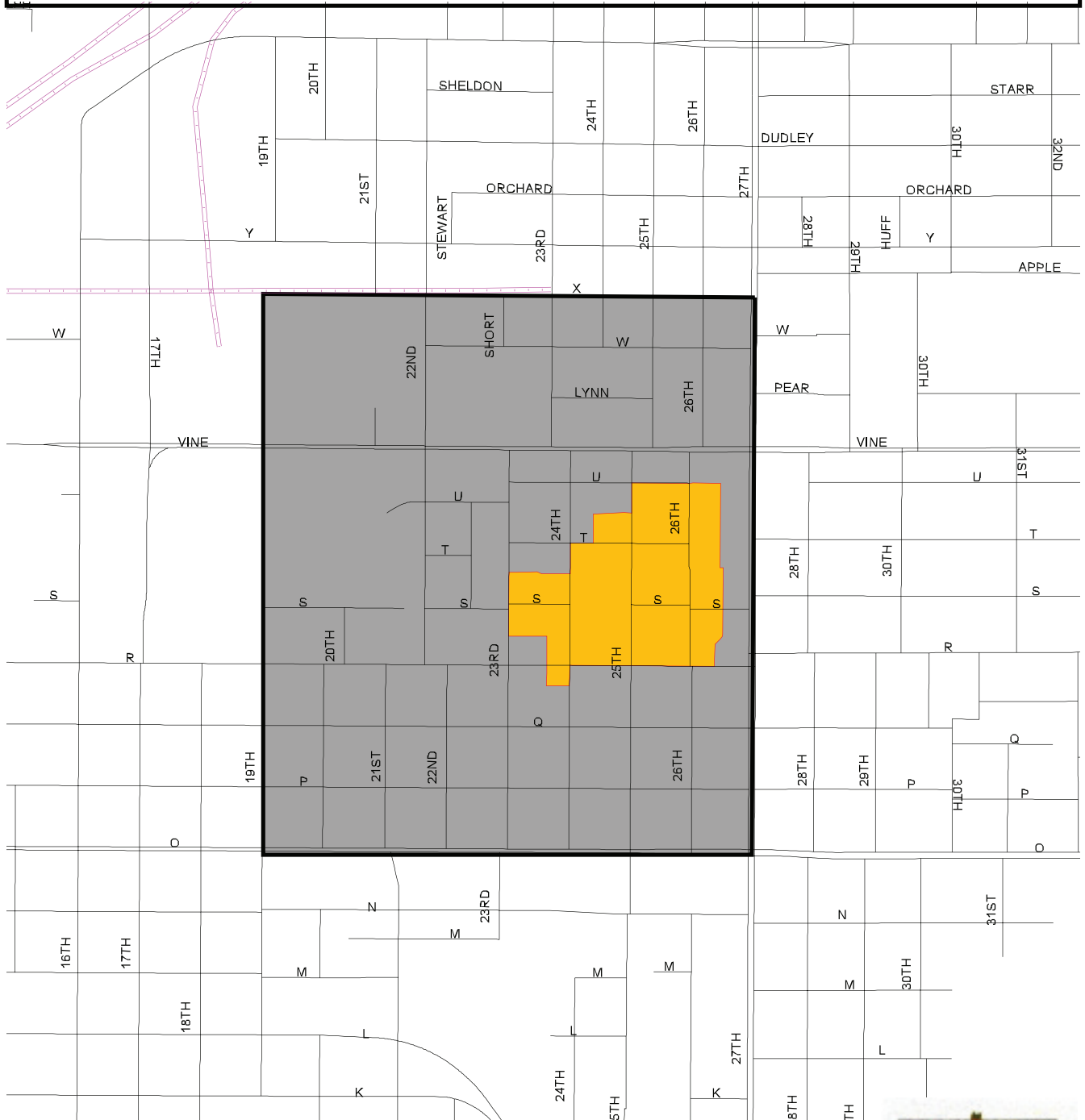
Christ Temple Church, 2510 S St.




Historic Points of Interest: The Malone neighborhood is home to Lincoln's 10th historic landmark district: the **Hawley Historic District** created in 1998. Some of the homes in this area date back to the 1880's with the majority built from 1890 to 1910. Two Hawley District houses are listed on the National Register: the Eddy-Taylor House at 435 N. 25th St and the Royer-Williams House at 407 N. 26th St. The Cultra duplex, located at 545 N 25th, has a local landmark designation. The Malone neighborhood also includes many of the earliest developed subdivisions outside the original city plat. Some historically interesting properties include: 2246 O St., a Spanish Colonial Revival built in 1928; 2310 Q St., a Victorian Revival featuring a Round Eastlake porch and fish scale gables; 2200 R St, a Period Revival; and Whittier School, a Neo-Classic Revival. Another neighborhood treasure is the railroad depot at 1944 O Street, which now serves as a Union Bank branch.

New Neighborhood Areas: Malone Village is a new residential area with town homes across from Trago Park. The architecture was designed to fit in with the older neighborhood. Liberty Village, off of Vine St. is being built with homes designed to fit in with the older homes in the area.

Neighborhood Activities: The **Hawley Area Association (HAA)** meets the third Tuesday of each month at the Hawley Bed and Breakfast, 545 N. 25th St. Its activities include flower and tree planting, home improvement programs, initiating infrastructure improvements, supporting Heart of Lincoln Home Tours and Star Rental program, and social events. HAA produces a monthly newsletter e-mailed to residents. For more information or to get the newsletter mailed to you, call Peggy Struwe at (402) 475-6128.

Malone Neighborhood & Hawley Historic District



-  Railroad
-  Hawley landmark District
-  Malone Neighborhood Boundary



NO SCALE

